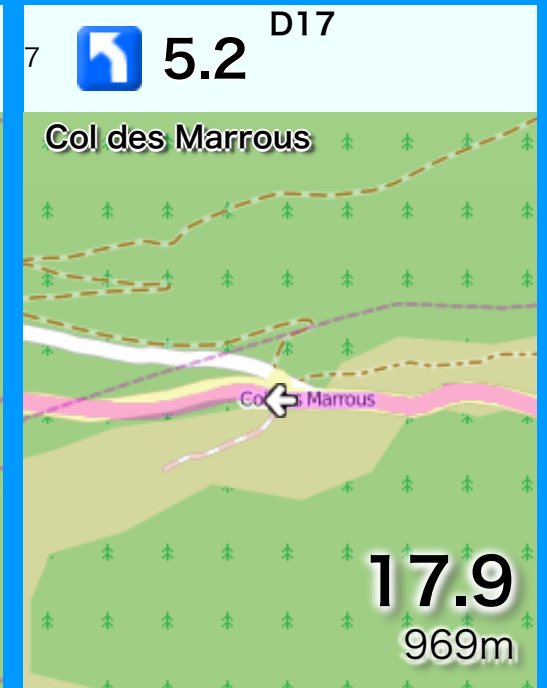
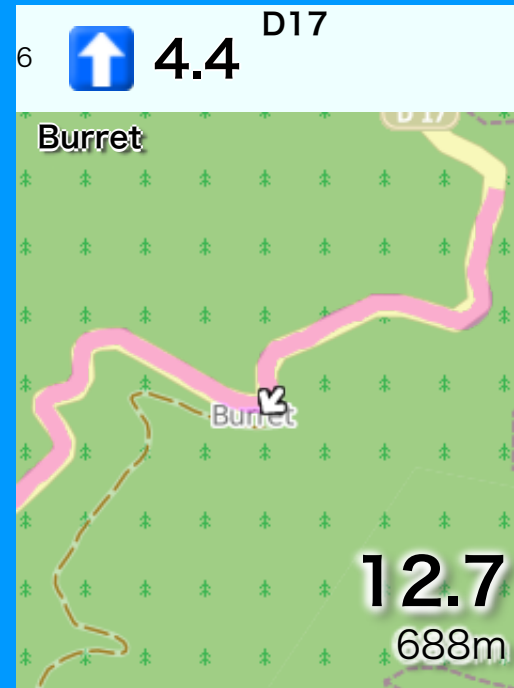



Route Data

SR600 DE L'OURS CATHARE

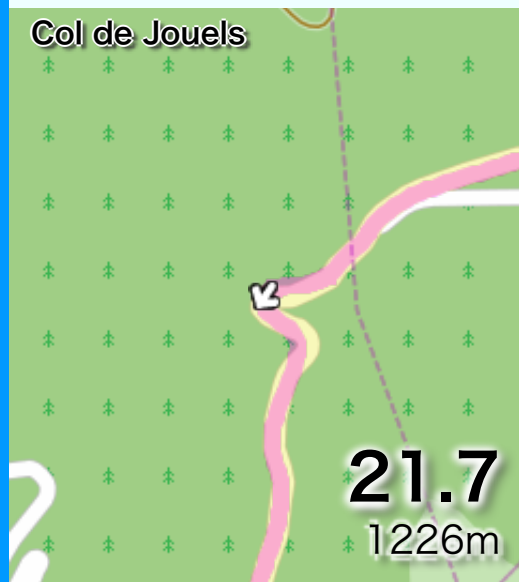
Distance : 599.2km

Elevation : 40281m



8  3.7 ^{D17}

Col de Jouels




21.7
1226m

9  4.6 ^{D72}

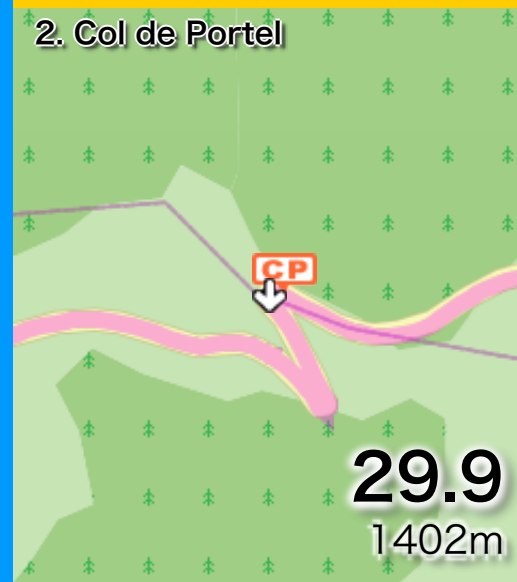
Col de Péguère. 分かれ道注意。St Girons方面へ



26.3
1337m

10  3.6 ^{D72}

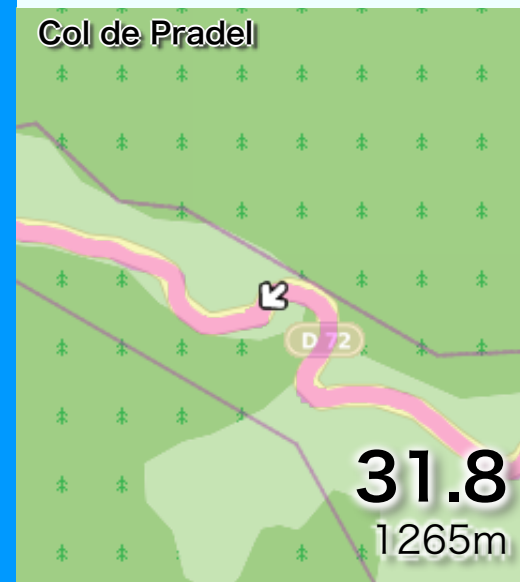
2. Col de Portel



29.9
1402m

11  1.9 ^{D72}

Col de Pradel



31.8
1265m

12  1.6 ^{D18B}

Col de la Crouzette. St Girons方面へ



33.4
1196m

13  2.8 ^{D33}

Rivèrenert方面へ



36.3
984m

14  10.0 ^{D33}

Rivèrenert



46.3
523m

15  4.5 ^{D3}

一旦停止。Lacourt方面へ



50.7
411m

16  1.7 D3A
Lacourt. 橋を渡る。

52.4
437m

17  0.1 D618
橋渡ってすぐ左


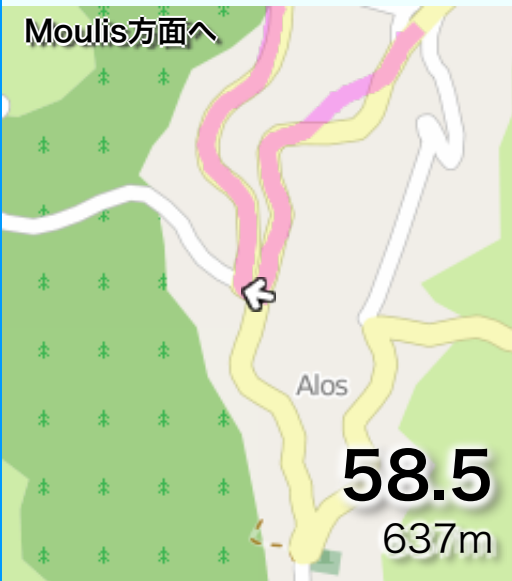
52.5
441m

18  0.8 D37
Alos方面へ

53.2
448m



19  4.7 D37
La Rivière

57.9
595m

20  0.5 D137
Moulis方面へ

58.5
637m

21  0.0 D137
右曲がってすぐ右折

58.5
635m

22  3.0 D137
3. Col de Portech

61.5
840m


23  8.5 D137
Moulis方面へ、直後に川を渡る。

70.0
427m

24  0.1 D618
Moulis. St Girons方面へ
Moulis
70.1
434m

25  1.1 D633
Ussau方面へ
Terrain de Sport
71.2
419m


26  2.2 D633
Ussau. 200m先急な下り坂。
73.3
487m

27  1.0 D633
Montégut-en-Couserans.
Saint Lizier方面へ
Montégut-en-Couserans
74.3
515m

28  1.6 D633
Saint Lizier. 市道へ行かない。
75.9
442m

29  1.9 D33A
Montgauch方面へ
77.7
410m

30  2.3 D533
Gèle方面へ
Gèle
80.0
423m

31  2.5 D533
Gèle
82.6
406m

32  **4.2** Rue de Feuillerat

★Prat-Bonrepaux.Rue de Feuillerat通りに入って200mぐらいでD33Aと交差する。そのまままっすぐ。



86.7
325m

33  **1.0** D117

一旦停止。Tarbes, St Gaudens方面へ。右に曲がって200mにSuperあり。




87.7
325m

34  **1.4** D133

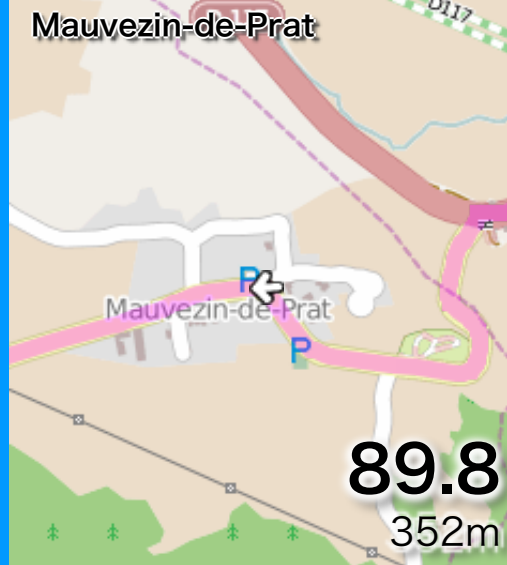
Mauvezin-de-Prat方面へ




89.1
321m

35  **0.7** D133

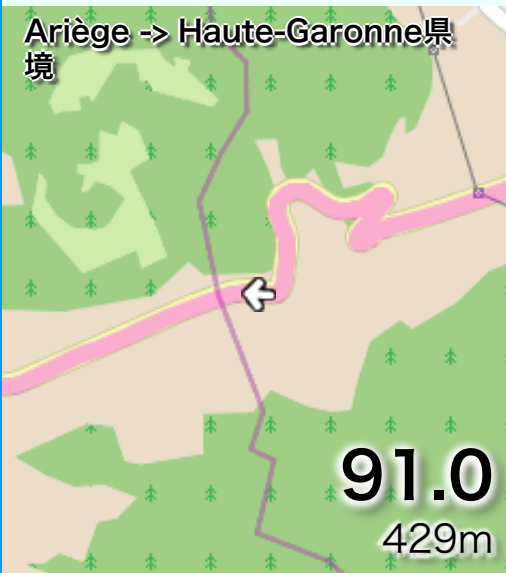
Mauvezin-de-Prat



89.8
352m

36  **1.2** D60H

Ariège -> Haute-Garonne県境




91.0
429m

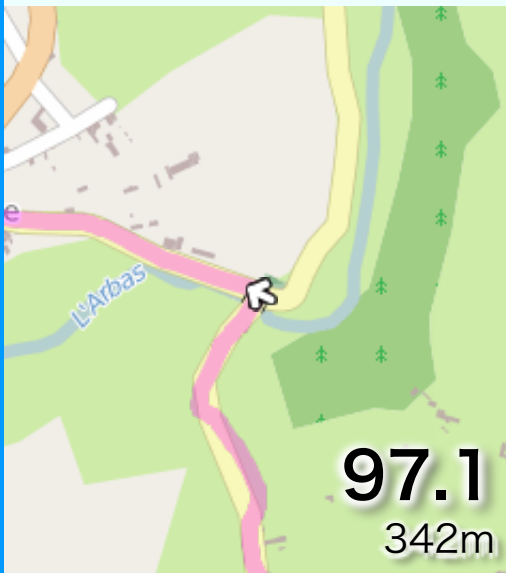
37  **1.6** D60

Saleich. Castelbiague方面へ




92.5
408m

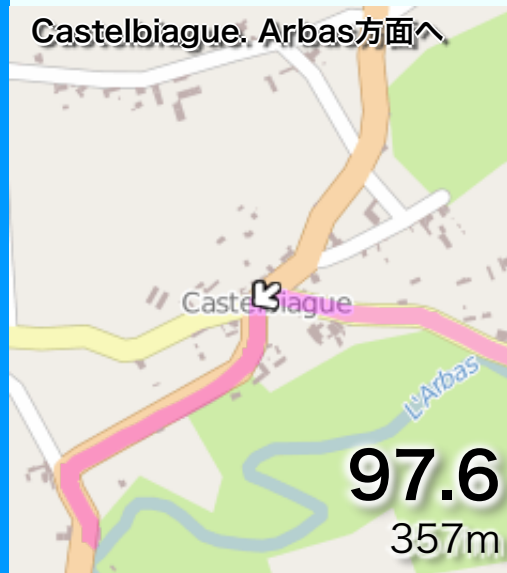
38  **4.5** D60




97.1
342m

39  **0.6** D13


Castelbiague. Arbas方面へ



97.6
357m

40  **3.1** D13

La Ribereuille. Arbas方面へ



100.7
388m

41  **1.1** D34

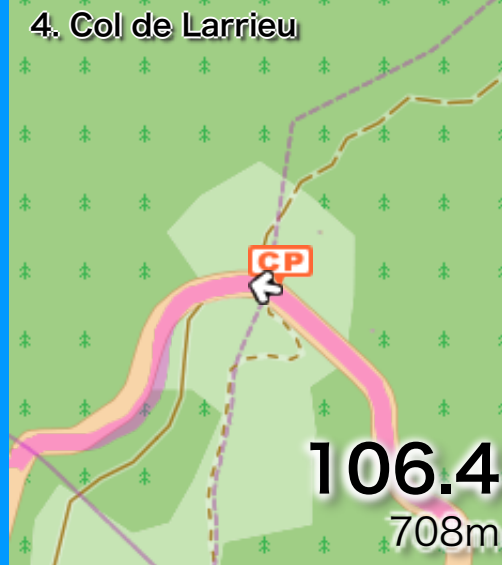
Barat. col de Larrieu方面へ、
パネル見にくい?




101.8
388m

42  **4.7** D34


4. Col de Larrieu



106.4
708m

43  **6.0** D5

★Aspet. St B at, col de
Portet d'Aspet方面へ



112.5
459m

44  **4.7** D618

Sengouagnet. col de Portet
d'Aspet, St Girons方面へ



117.2
525m

45  **5.4** D618

St Girons方面へ(D85との分岐
点)




122.6
689m

46  **4.4** D618


5. Col de Portet d'Aspet



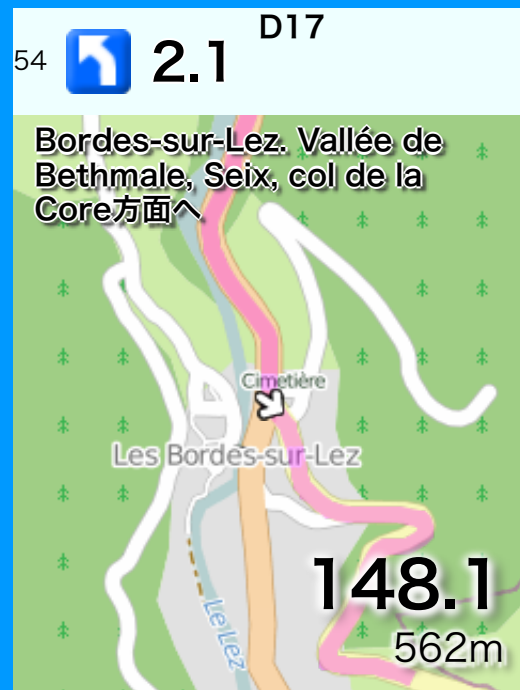
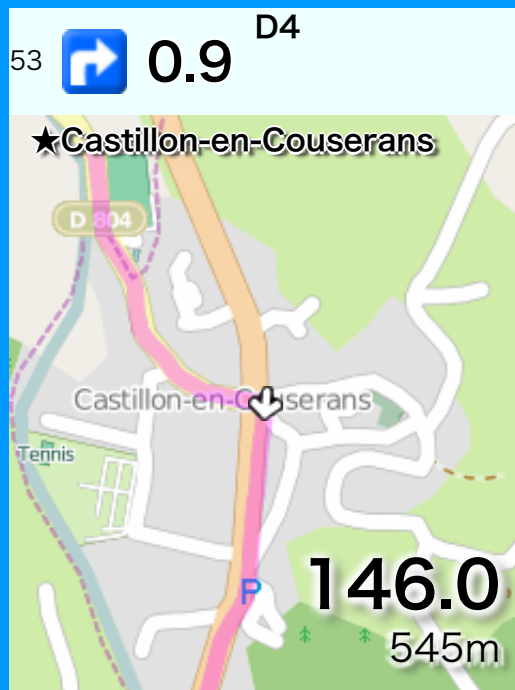
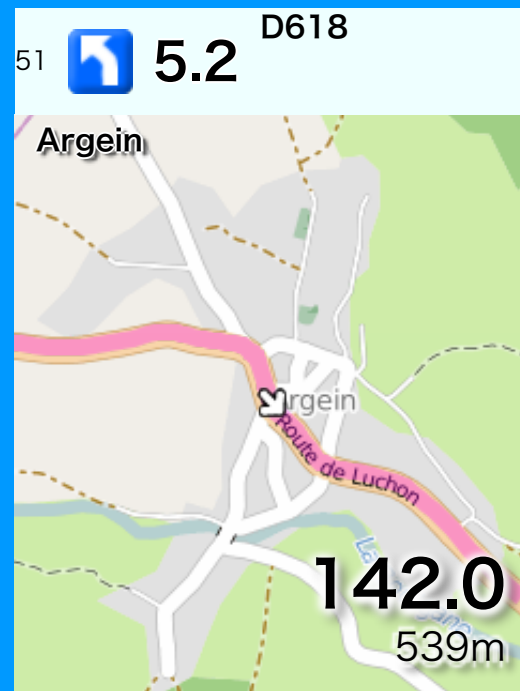
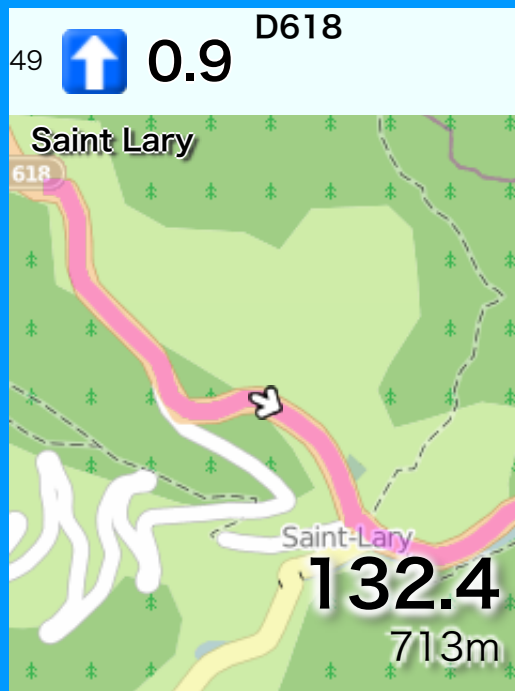
126.9
1069m

47  **2.4** D618

Portet-d'Aspet




129.3
877m





64  **4.8** D18
Vicedessos-Auzat方面へ



214.0
1292m



65  **3.8** D18
8. Port de Lers

217.8
1526m

66  **11.4** D8
★Vicedessos. 一旦停止。
Tarascon方面へ

229.2
714m

67  **0.6** D8

229.9
738m

68  **8.0** D8
Capoulet-et-Junac

237.9
592m

69  **2.0** D8
Niaux

239.8
549m

70  **3.3** D8
★Tarascon-sur-Ariège.

243.2
480m


71  **0.9** Avenue Pechiney
ロータリー左へ。橋を渡る。

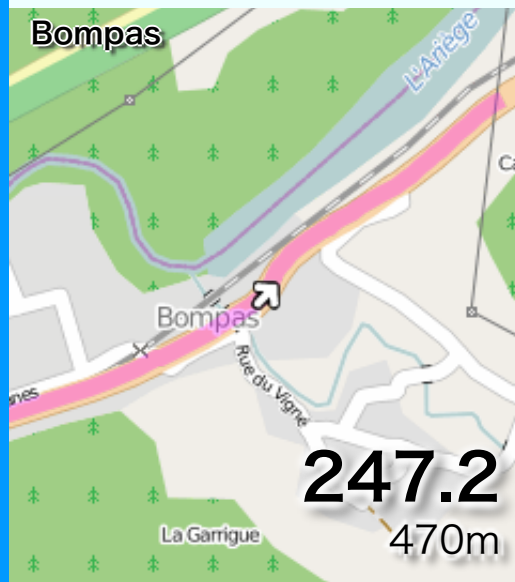
244.1
470m

72  **0.3** D618
l'Ariège橋渡る。Rive Droite方面へ




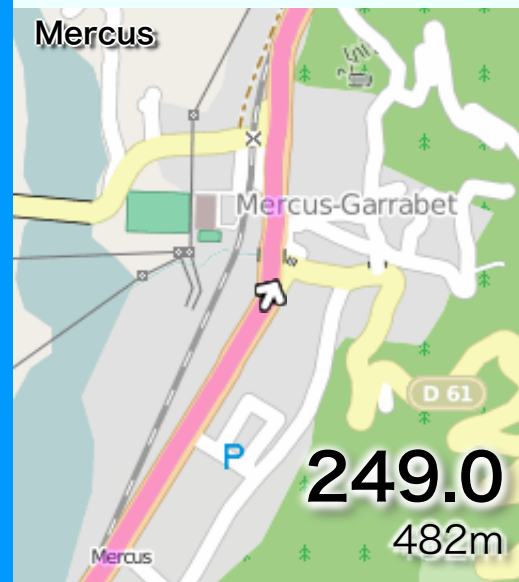
244.3
467m

73  **2.9** D618
Bompas



247.2
470m

74  **1.8** D618
Mercus



249.0
482m

75  **4.8** D117
★St Antoine. Lavelanet方面へ



253.7
452m

76  **0.6** 市道へ
Giratoire St Paulet通りへ




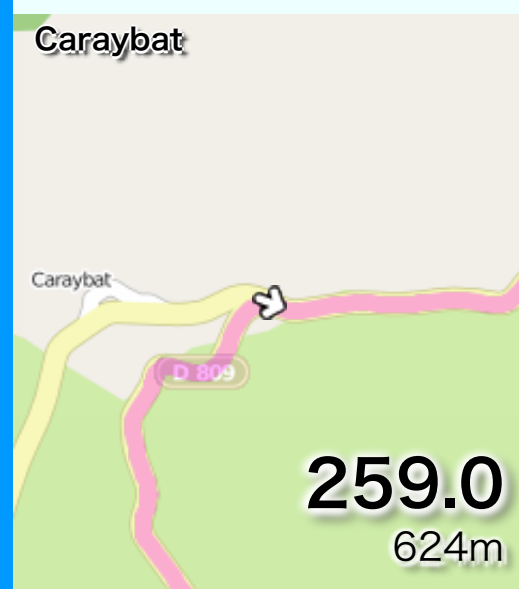
254.3
451m

77  **1.1** D809
D809へ合流



255.4
465m

78  **3.6** D9A
Caraybat




259.0
624m

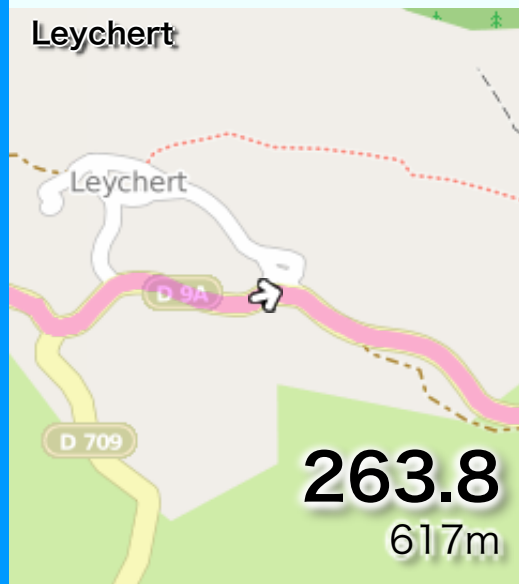
79  **2.7** D9A
St Cirac. Roquefixade方面へ



261.6
601m

80  2.2 D9A

Leychert



D 9A

263.8
617m

81  2.4 D9A

★9.Roquefixade. 写真撮影のため町へ入ること。町は通り抜けず戻って進む。



D 9A

Roquefixade

266.3
759m

82  0.1 市道へ


左市道へ。下り注意。

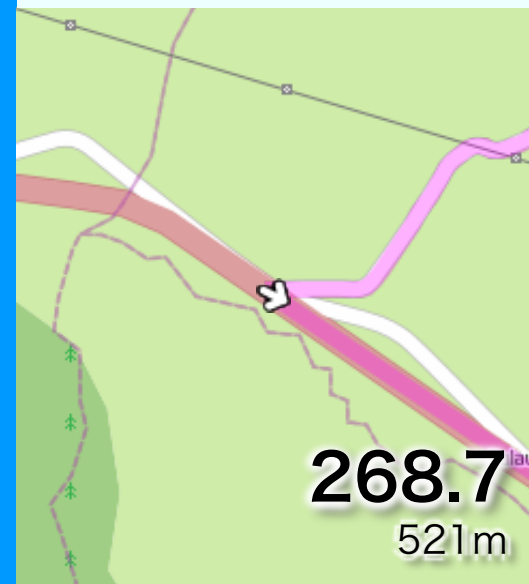


D 9A

Roquefixade

266.4
788m

83  2.3 D117



268.7
521m


84  2.6 市道へ

Nalzen

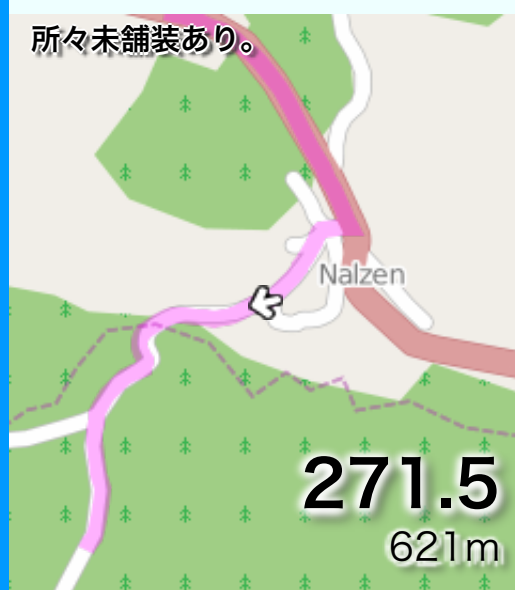


Nalzen

271.3
631m

85  0.2

所々未舗装あり。



Nalzen

271.5
621m

86  2.9

道細い。ヘアピン注意。



Armentière

274.4
725m

87  1.6 D209

Le Gabachou.教会、急な登り注意。




Gabachou

D 209


276.0
844m

88  7.4 D209


10. Col de la Lauze.
Montferrierへ下る。




283.5
934m

89  1.7 D209

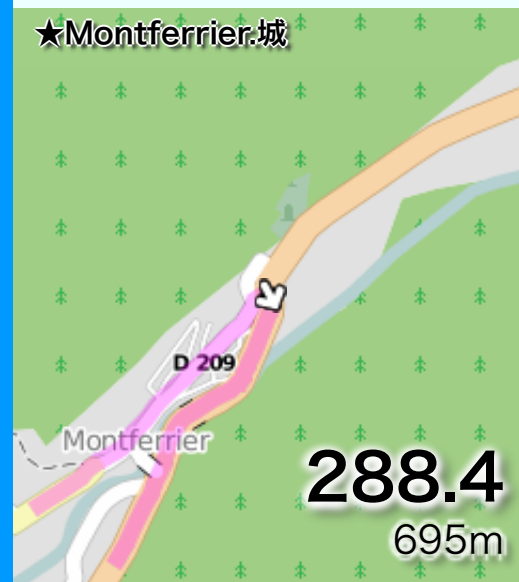
Montferrierへ。



285.2
875m

90  3.2 D9

★Montferrier.城




288.4
695m

91  1.6 D9


D909との分岐点。Montségur
方面へ。




290.0
810m

92  3.3


Col de Montségur



293.3
1030m

93  1.2 D9

Montségur. Bélesta方面へ。



294.5
951m

94  8.1 D9

Fougax-et-Barrineuf.
Bélesta方面へ



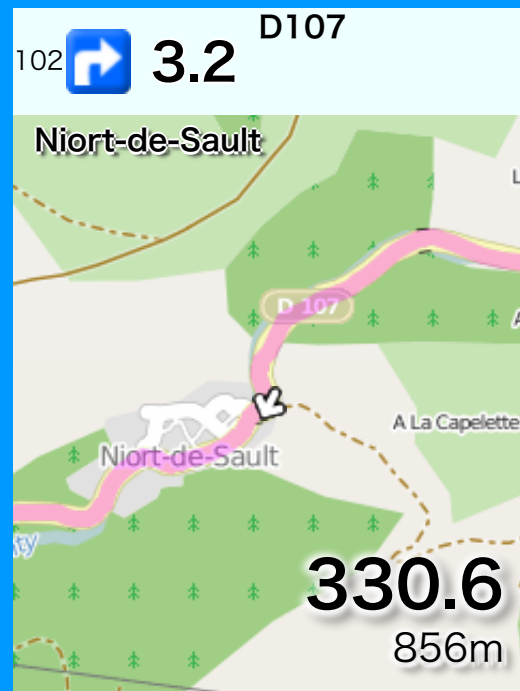
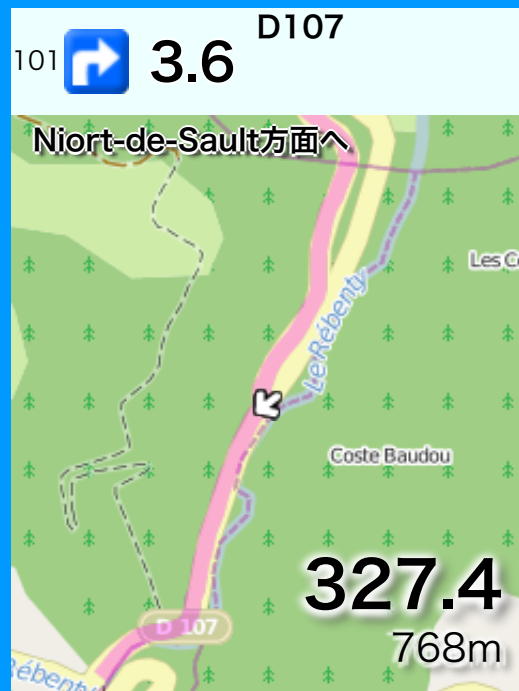
302.6
559m

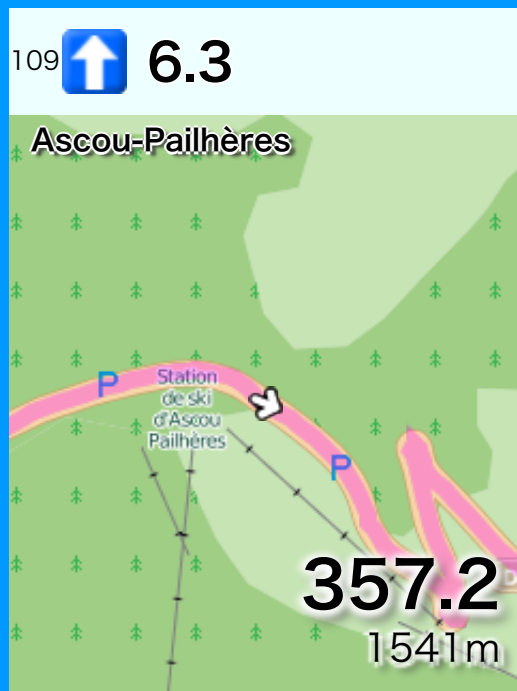
95  4.9 D16

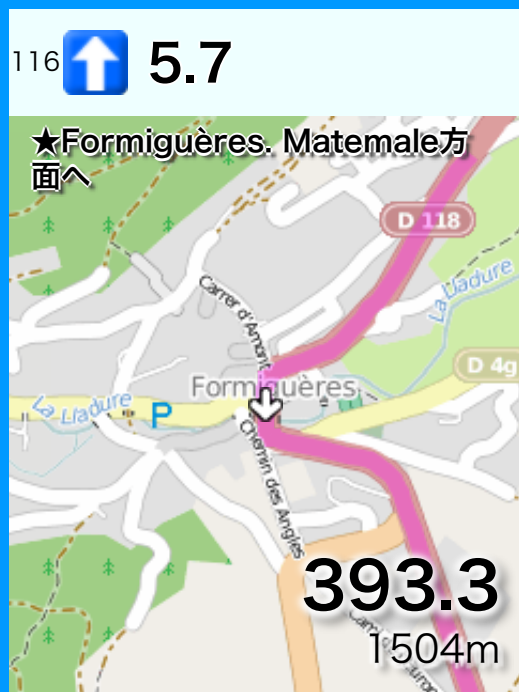
★Bélesta. Belcaire方面へ。

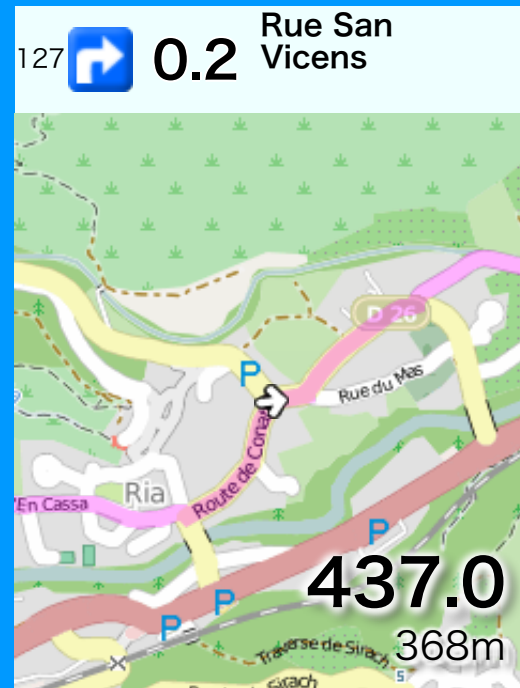
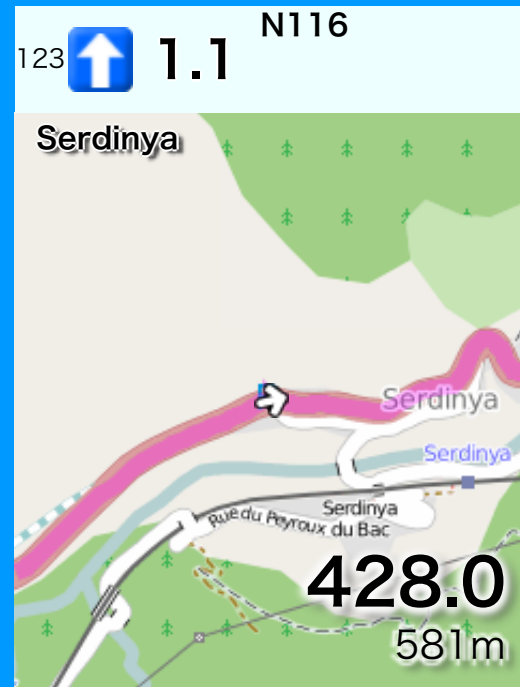
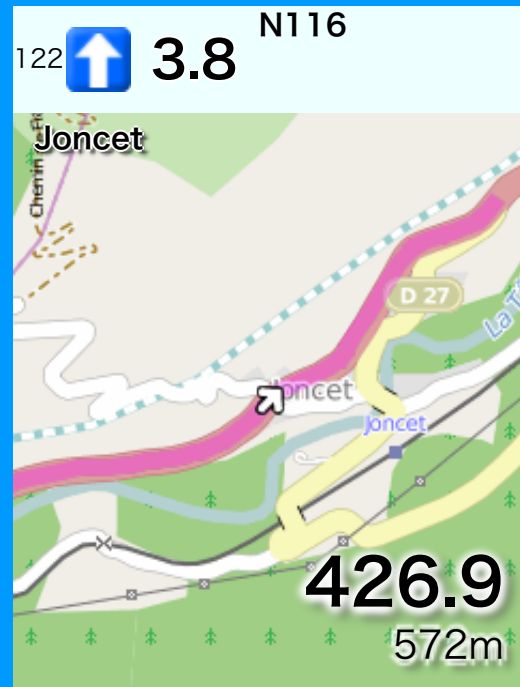
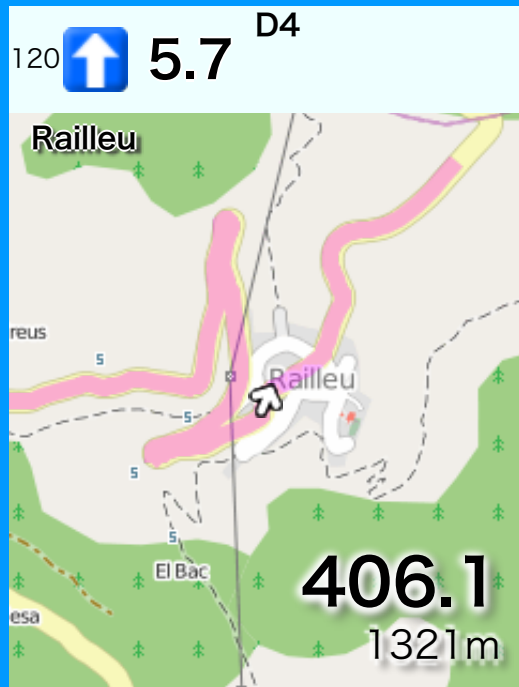


307.5
492m

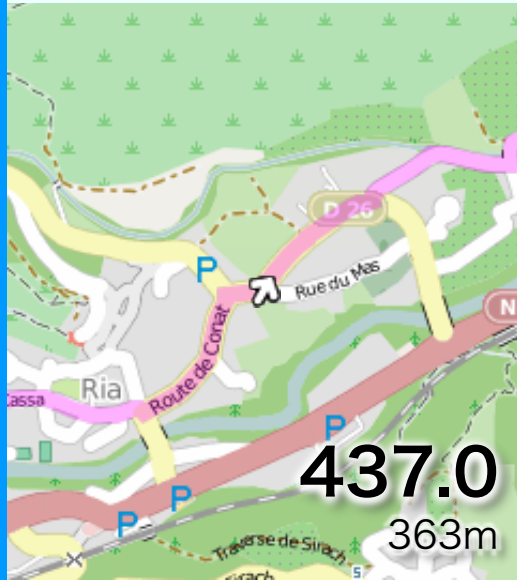





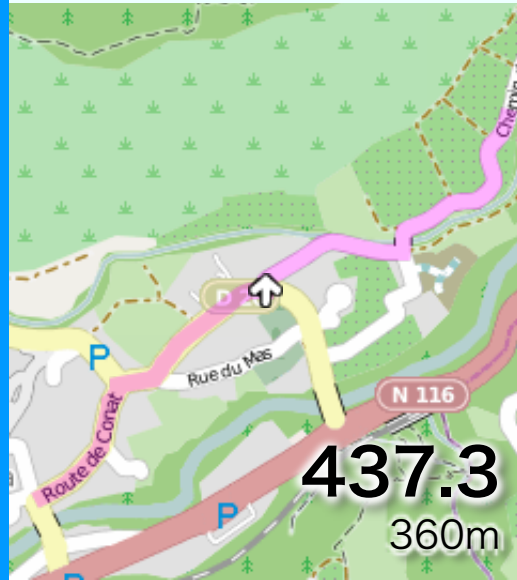





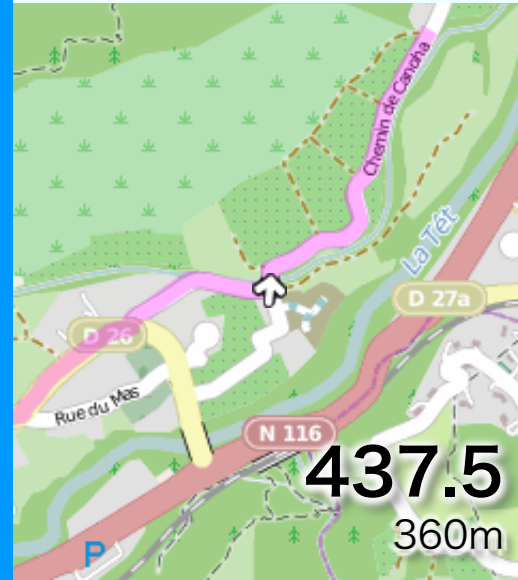
128  0.1 Rue San Vicens




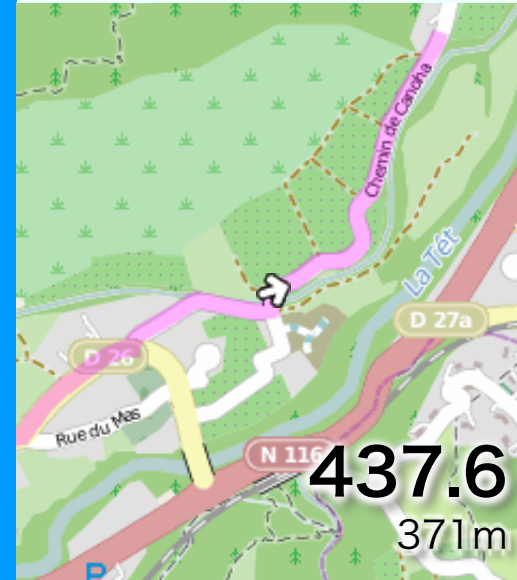
129  0.2 Chemin de Canoha




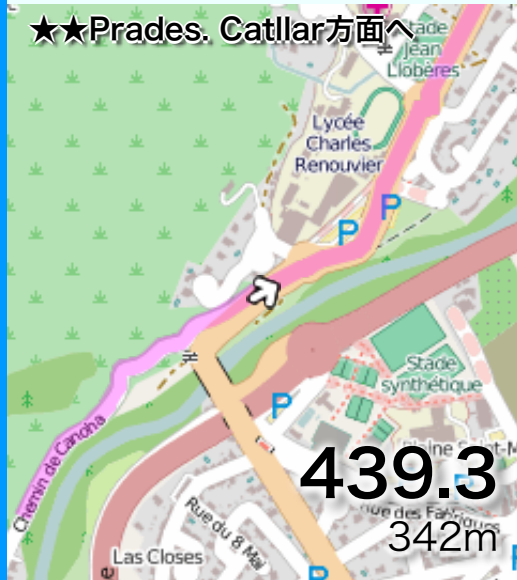
130  0.3




131  0.0 Chemin de Canoha




132  1.7 D619



133  2.1 Le Village

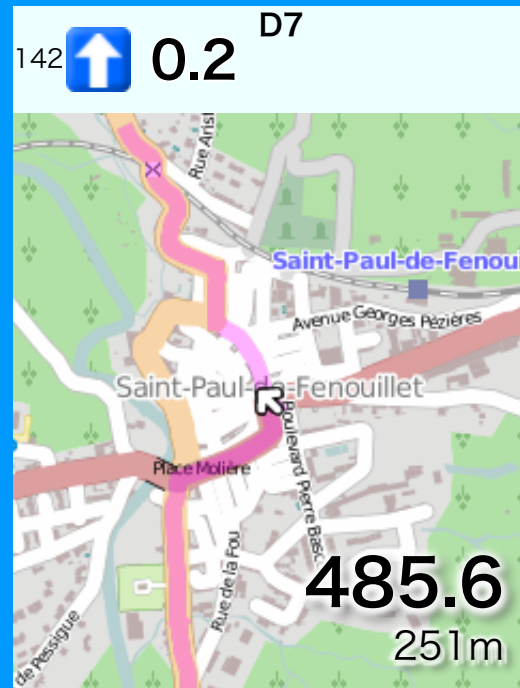
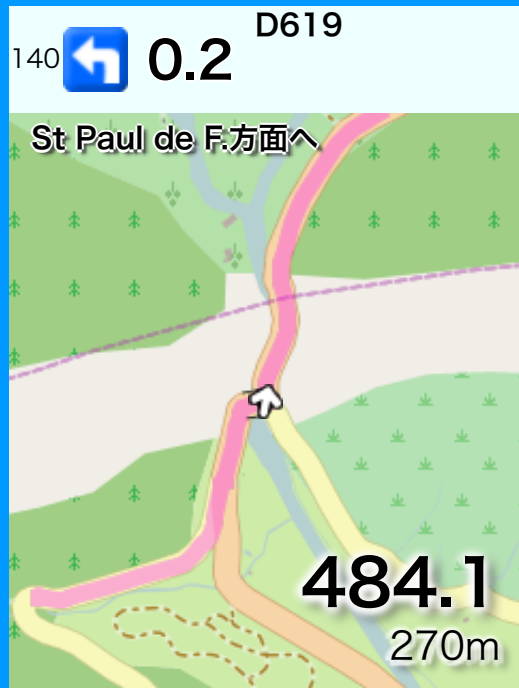



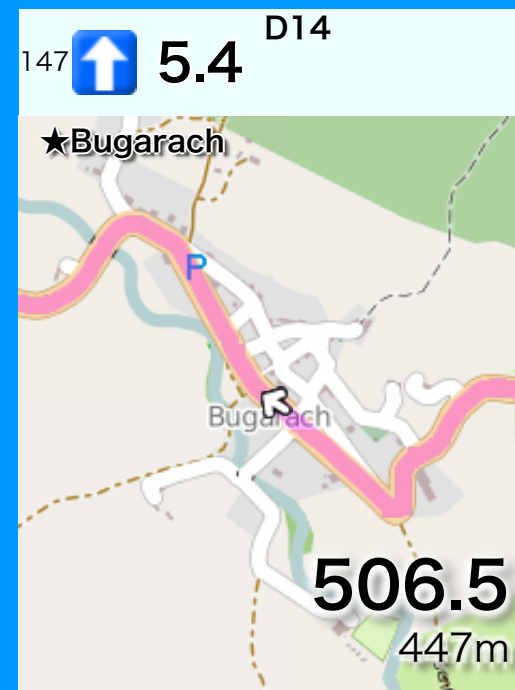
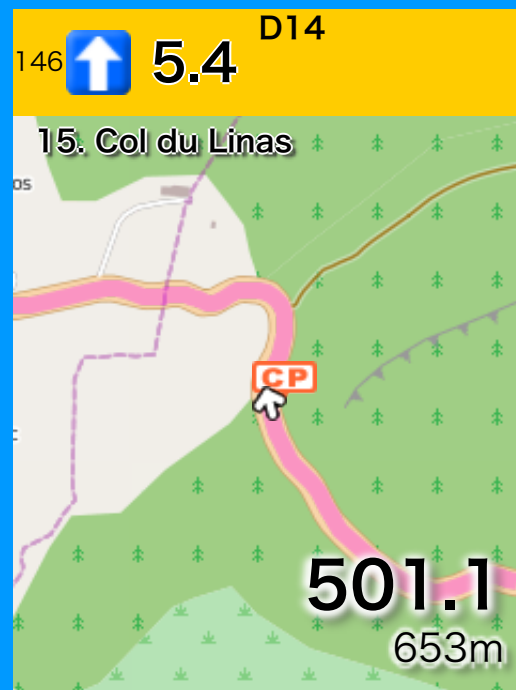
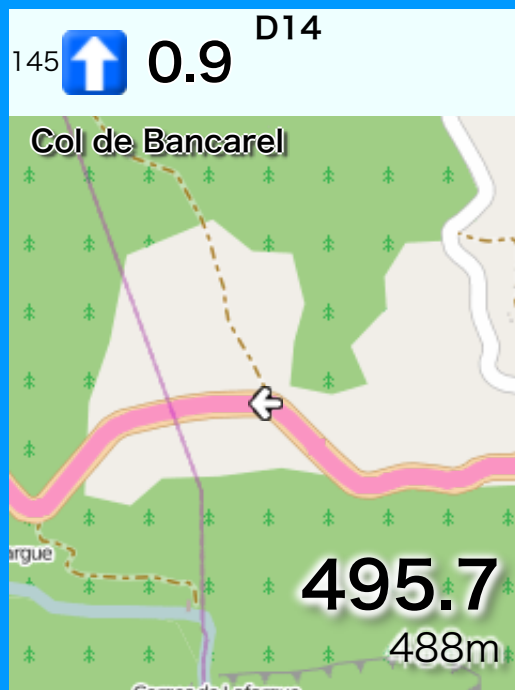
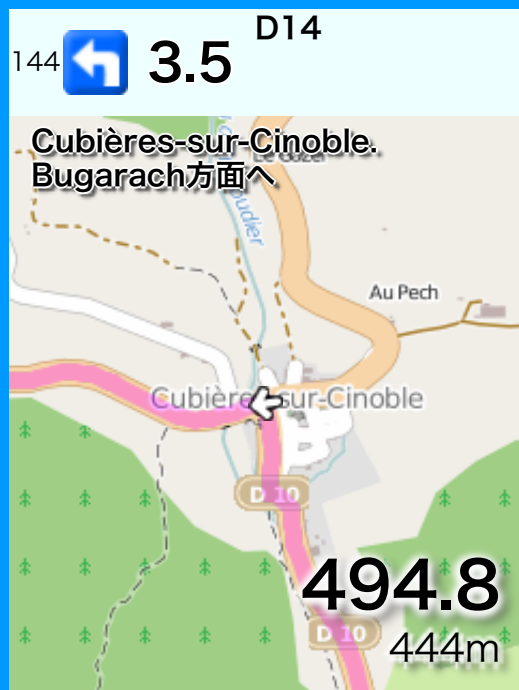
134  1.0 D619

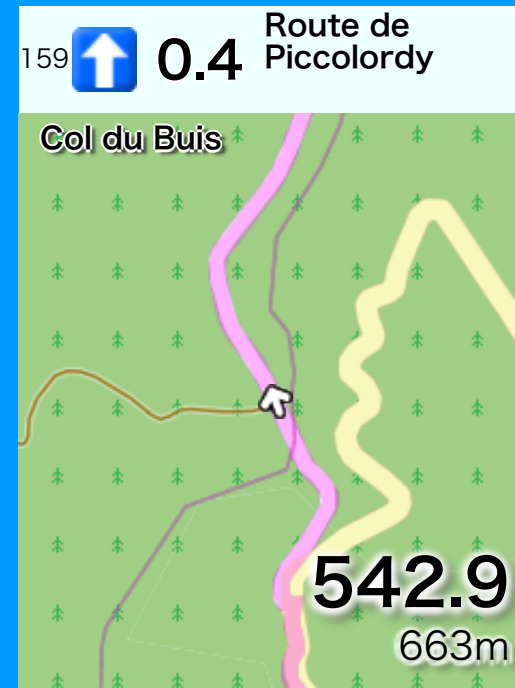
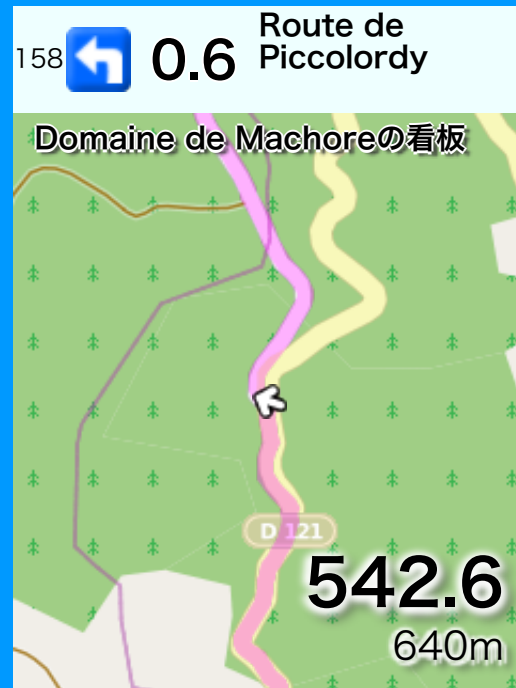
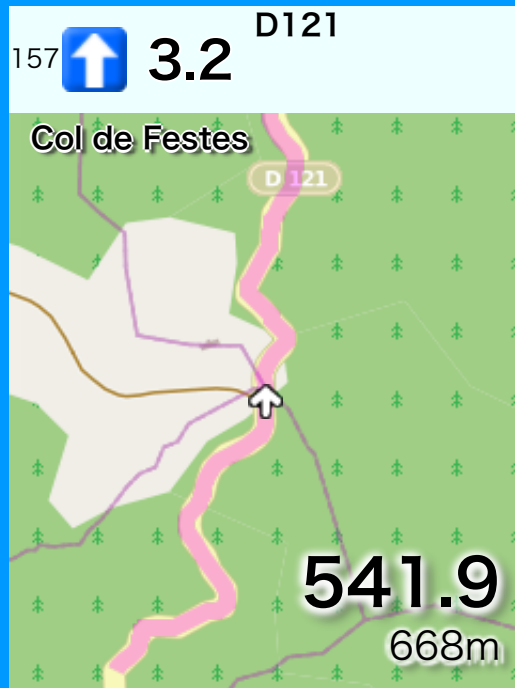
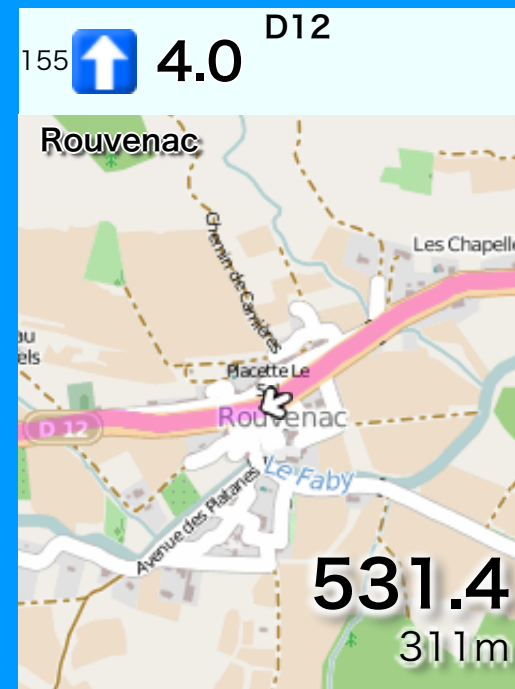
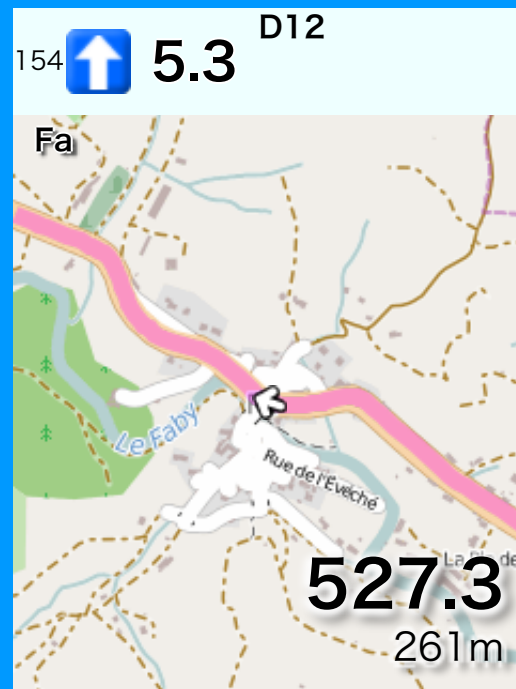


135  10.7 D619










160  **2.3** Route de Piccolordy

16. Col del Tuquet.
Machore Bouquiéのパネル。
Piccolordyに沿って進む。
(Machoreへ行かない)




545.3
716m

161  **3.5** D620

一旦停止




548.7
608m

162  **4.8** D620

★Chalabre. 街の中心を抜ける




553.6
381m

163  **0.5** D18

橋を渡って右へ。Léran,
Montbel方面へ




554.1
369m

164  **2.6** D28A

Léran方面へ




556.7
414m

165  **1.4** D28A

Aude -> Ariège県境の後、
D18との分岐




558.1
410m

166  **3.2** 市道へ

Le Villaret, Le Peyrat方面へ



561.4
406m

167  **3.2** Chemin de la Plaine

Le Villaret, Mirevalを通り抜ける



564.6
440m

